



# MMSF -> Hotel Serenidad - Overview

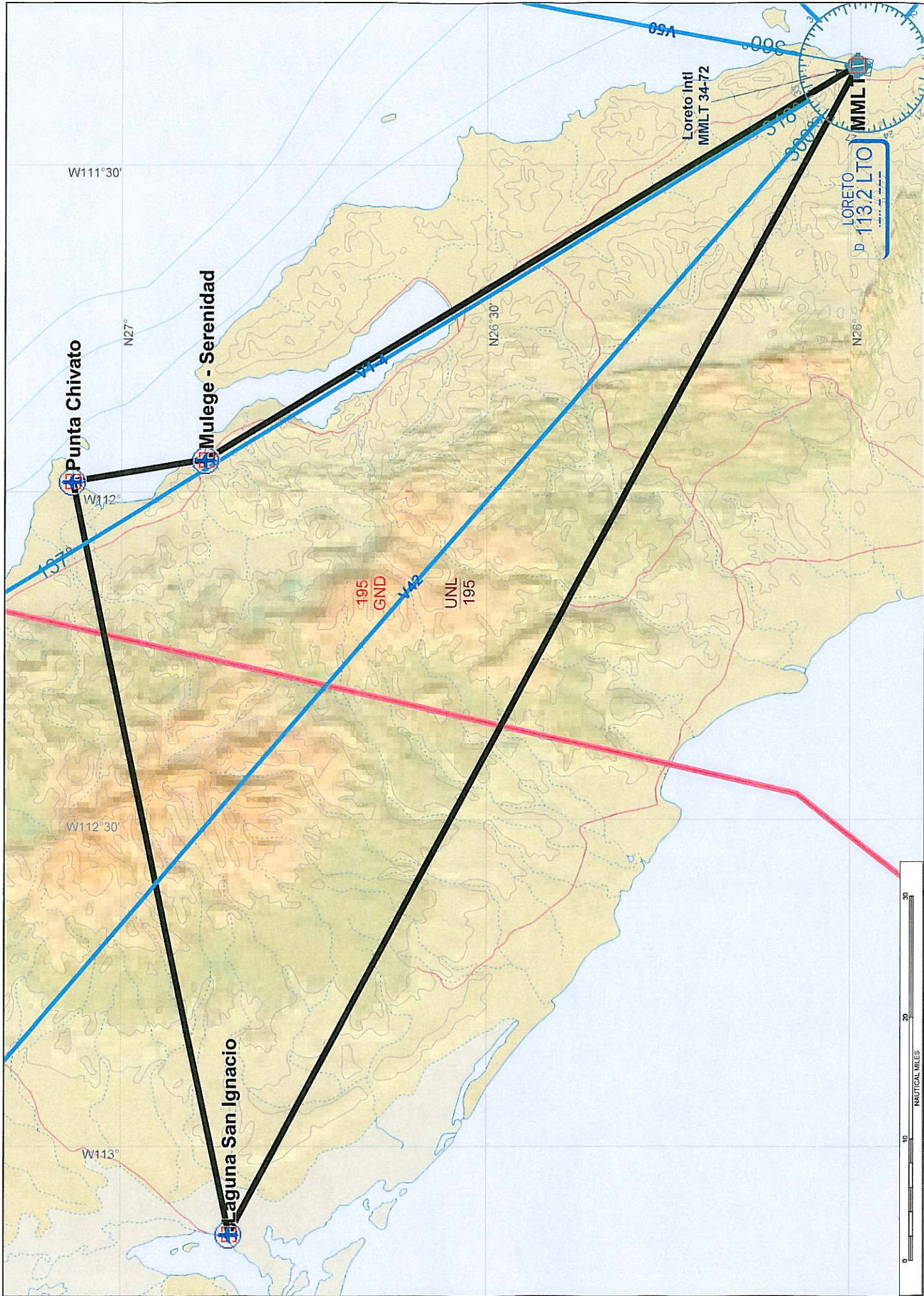
NavData Cycle 2005-1 Expires: Wednesday, 16 February 2005.

Scale: 1:2034839 (1 inch = 27.91 naut mi). Printed on 05 Feb 2005

**JEPPESEN**

**FliteStar 9.04**





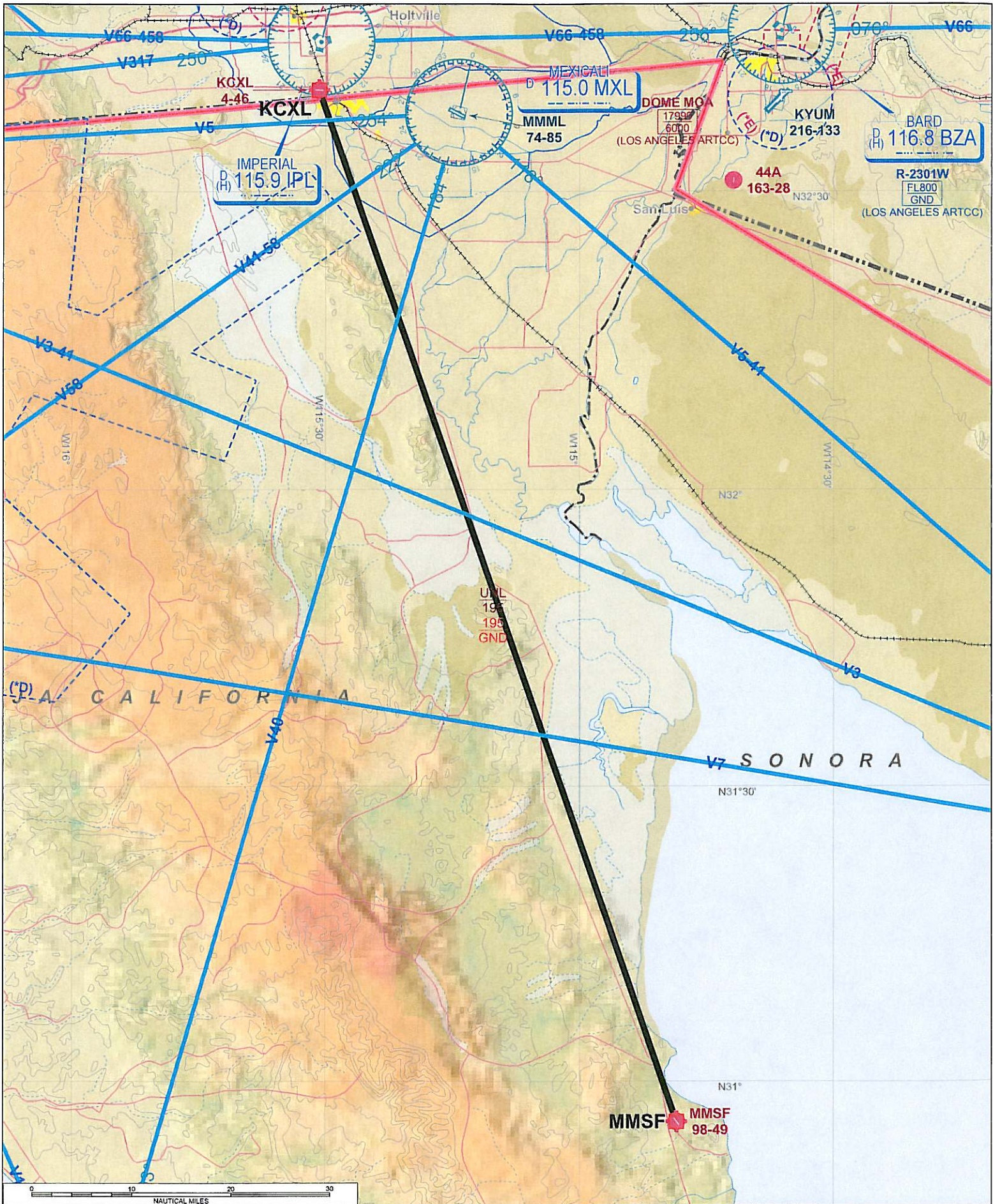
# MMSF -> KCXL - Overview

NavData Cycle 2005-1 Expires: Wednesday, 16 February 2005.

Scale: 1:900000 (1 inch = 12.34 naut mi). Printed on 05 Feb 2005

## JEPPESEN

### FliteStar 9.04





**General Info**

San Felipe, MEX  
N 30° 55.9' W114° 48.5' Magnetic Variation: 12.4°E  
Elevation: 98'

Public, VFR, No Fee, Rotating Beacon, Customs Info Unavailable  
Fuel: 100-130, Jet A-1

Time Zone Info: Pacific Time GMT-8:00 uses DST

**Runway Info**

Runway 13-31 4921' x 98' asphalt

Runway 13 (130.0°M) TDZE 148'  
Lights: Edge, Part time, Pilot controlled  
Runway 31 (310.0°M) TDZE 148'  
Lights: Edge, Part time, Pilot controlled

**Communications Info**

Felipe Information 118.5 AFIS

**General Info**

Loreto, MEX  
N 25° 59.4' W111° 20.8' Magnetic Variation: 10.7°E  
Elevation: 34'

Public, Control Tower, IFR, No Fee, Rotating Beacon, Customs  
Fuel: 100-130, Jet A-1

Time Zone Info: Mountain Time GMT-7:00 uses DST

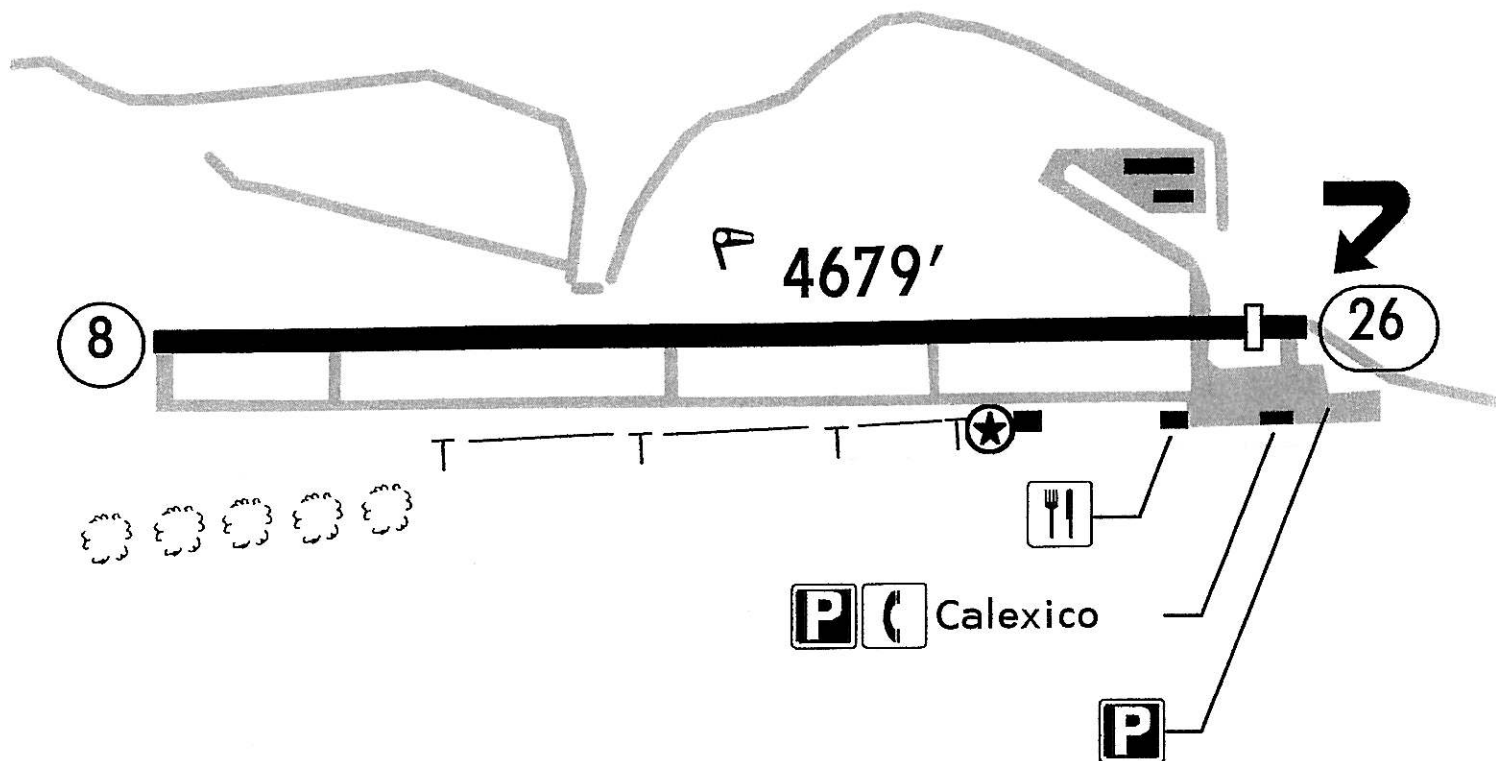
**Runway Info**

Runway 16-34 7218' x 148' asphalt

Runway 16 (163.0°M) TDZE 34'  
Runway 34 (343.0°M) TDZE 34'  
Right Traffic

**Communications Info**

Loreto Tower 118.4



**General Info**

1 NM W of Calexico CA, USA  
 N 32° 40.2' W115° 30.8' Magnetic Variation: 12.9°E  
 Elevation: 4'  
 Los Angeles Sectional

Public, VFR, No Fee, Rotating Beacon, ADCUS Customs only  
 Fuel: 100LL, Jet A  
 Repairs: Major Airframe, Major Engine

Time Zone Info: Pacific Time GMT-8:00 uses DST

**Runway Info**

Runway 08-26 4679' x 75' asphalt

Runway 08 (80.0°M) TDZE 4'  
 Lights: Edge  
 Runway 26 (260.0°M) TDZE 4'  
 Lights: Edge  
 Right Traffic  
 Displaced Threshold Distance 170'

**Communications Info**

Calexico Intl Unicom 122.8 CTAF

**NAVIGATION LOG**  
Whale Watch & Gas - Loreto  
(Page 1 of 1)



**JEPPESEN**  
FliteStar 9.04

REPORT DATE	February 05, 2005
NAVDATA EXP. DATE	February 16, 2005

AIRCRAFT TYPE	Beech F33A
AIRCRAFT TAIL #	N8241K

**FILED ROUTE**

N27040W111590 N26510W113080 MMLT N26530W111570

<b>MULEG</b>	<b>BLOCK OFF</b>
	<b>TIME OFF</b>

WAYPOINTS (FIXES)	ROUTE MEA/ (MORA)	BEG ALT	MC	FUEL (Gal)	DIST (NM)	SPD (Kts)	ETE	ATA	WIND	POWER
				LEG	LEG	TAS				
<b>MULEG</b> N 26° 53.0' W111° 57.0'		END ALT	MH	REM	REM	EST GS	GUMM	ATE	OAT	
				72	257					
<b>PUNTA</b> N 27° 04.0' W111° 59.0'	CLIMB	15	340	2 + 2	11	108	00:06			Climb Power
		(7900)	5272	340	68	246	108	00:06		
<b>LAGUN</b> N 26° 51.0' W113° 08.0'	CLIMB	5272	247	1	9	115	00:05			Climb Power
		(8600)	8500	247	67	236	115	00:11		
	CRUISE	8500	247	5	54	157	00:21			2400/22
		(8600)	8500	247	62	183	157	00:32		
<b>MMLT</b> Loreto Intl N 25° 59.4' W111° 20.8'	CRUISE	8500	107	9	109	157	00:42			2400/22
		(7900)	8500	107	53	74	157	01:13		
<b>MULEG</b> N 26° 53.0' W111° 57.0'	DESCNT	8500	318	0	6	167	00:02			Descent Power
		(7900)	6500	318	52	68	167	01:15		
	CRUISE	6500	318	5	51	159	00:19			2400/24
		(7900)	6500	318	48	17	159	01:35		
	DESCNT	6500	318	0	6	162	00:02			Descent Power
		(7900)	4359	318	47	11	162	01:37		
<b>PUNTA</b> N 27° 04.0' W111° 59.0'	DESCNT	4359	340	1	11	155	00:04			Descent Power
		(7900)	40	340	47	0	155	01:41		
<b>ROUTE TOTALS</b>				25	257		01:41			

<b>PUNTA</b>	<b>TIME ON</b>
	<b>BLOCK ON</b>

# NAVIGATION LOG

Hotal Serenidad -> MMSF  
(Page 1 of 1)



**JEPPESEN**

**FliteStar 9.04**

REPORT DATE	February 05, 2005
NAVDATA EXP. DATE	February 16, 2005

AIRCRAFT TYPE	Beech F33A
AIRCRAFT TAIL #	N8241K

**FILED ROUTE**

N27040W111590 N27182W112168

<b>MULEG</b>	<b>BLOCK OFF</b>	
	<b>TIME OFF</b>	

WAYPOINTS (FIXES)	ROUTE MEA/ (MORA)	BEG ALT	MC	FUEL (Gal)	DIST (NM)	SPD (Kts)	ETE	ATA	WIND	POWER
				LEG	LEG	TAS				
		END ALT	MH	REM	REM	EST GS	CUMM	ATE	OAT	
<b>MULEG</b> N 26° 53.0' W111° 57.0'				72	287					
<b>PUNTA</b> N 27° 04.0' W111° 59.0'	CLIMB	15	340	2 + 2	11	108	00:06			Climb Power
		(7900)	5272	340	68	276	108	00:06		
<b>SRL(R)</b> N 27° 18.2' W112° 16.8'	CLIMB	5272	301	1	3	113	00:02			Climb Power
		(8600)	6500	301	68	273	113	00:08		
	CRUISE	6500	301	2	18	161	00:07			2400/25
		(8600)	6500	301	66	255	161	00:15		
<b>MMSF San Felipe ...</b> N 30° 55.9' W114° 48.5'	CRUISE	6500	318	22	238	159	01:30			2400/24
		(8600)	6500	317	44	17	159	01:45		
	DESCNT	6500	316	1	17	157	00:06			Descent Power
		(5400)	98	316	43	0	157	01:51		

**ROUTE TOTALS**

29 287 01:51

<b>MMSF San Felipe Intl</b>	INFO 118.5	<b>TIME ON</b>	
		<b>BLOCK ON</b>	

# NAVIGATION LOG

MMSF -> Hotel Serenidad  
(Page 1 of 1)



**JEPPESEN**  
FliteStar 9.04

REPORT DATE	February 05, 2005
NAVDATA EXP. DATE	February 16, 2005

AIRCRAFT TYPE	Beech F33A
AIRCRAFT TAIL #	N8241K

## FILED ROUTE

N27182W112168 N27040W111590

MMSF San Felipe Intl	INFO 118.5	BLOCK OFF	
		TIME OFF	

WAYPOINTS (FIXES)	ROUTE MEA/(MORA)	BEG ALT	MC	FUEL (Gal)	DIST (NM)	SPD (Kts)	ETE	ATA	WIND	POWER
				LEG	LEG	TAS				
MMSF San Felipe ... N 30° 55.9' W114° 48.5'		END ALT	MH	REM	REM		CUMM	ATE	OAT	
				62	287	EST GS				

SRL(R) N 27° 18.2' W112° 16.8'	CLIMB		98	136	2 + 2	12	108	00:06			Climb Power
		(5400)	5500	136	58	276	108	00:06			
	CRUISE		5500	136	22	243	157	01:33			2400/24
		(8600)	5500	137	36	32	157	01:39			

PUNTA N 27° 04.0' W111° 59.0'	CRUISE		5500	121	2	18	157	00:07			2400/24
		(8600)	5500	121	34	14	157	01:46			
	DESCNT		5500	121	0	3	161	00:01			Descent Power
		(8600)	4336	121	34	11	161	01:48			

MULEG N 26° 53.0' W111° 57.0'	DESCNT		4336	160	1	11	155	00:04			Descent Power
		(7900)	15	160	33	0	155	01:52			

<b>ROUTE TOTALS</b>				28	287		01:52			
---------------------	--	--	--	----	-----	--	-------	--	--	--

MULEG	TIME ON	
	BLOCK ON	