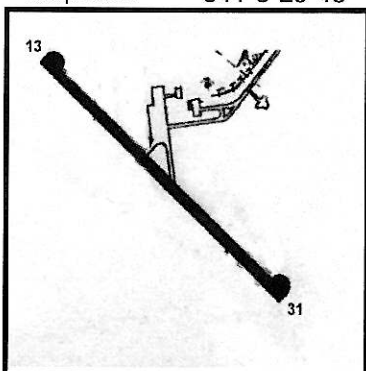
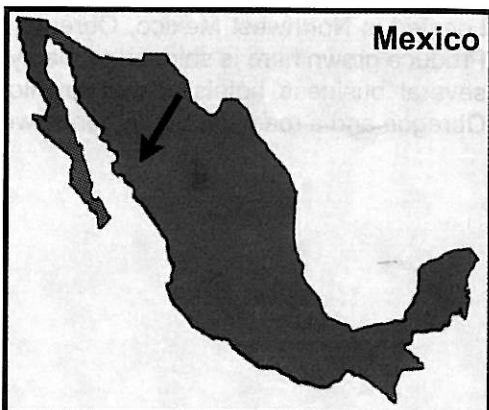


(International) Ciudad Obregon


Sonora, Mexico

see-oo-DOD obe-ree-GOAN

TownIdent: (M) CEN
ICAO Ident: MMCN
Lat: N27 23
Long: W109 50
VOR: N/A
Atis: 127.6
Approach: N/A
Tower: 118.3
Ground: N/A
Common: 122.8
Elevation: 243
Type: Paved
Length: 7,500
Fuel: 100/Jet
Telephone: 641-3-29-45



Immigrations, Customs, and Flight Service are located right at the fuel pump. One of the quickest airports of entry in Mexico



Ciudad Obregon

Located in Northwest Mexico, Obregon is mainly a farming community. Produce grown here is shipped primarily to the United States. There are several "business" hotels located downtown. Highway 15 passes through Obregon and a road just South heads west to Alamos

Notice!

Location of towns, airports, etc. may or may not be as shown. This location map has been provided to give the user some idea as to general locations. Actual locations must be verified by user.

