
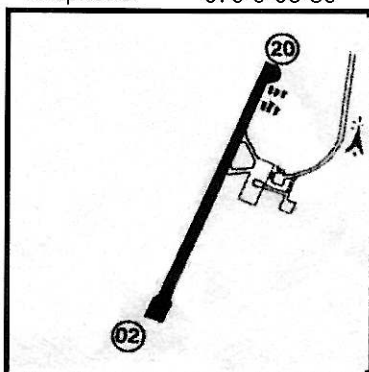
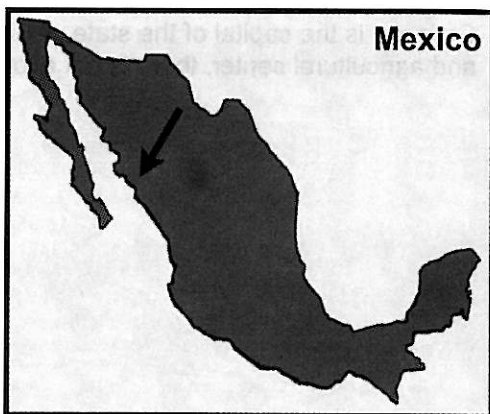


(International) Culiacan

cool-ee-ah-CONN

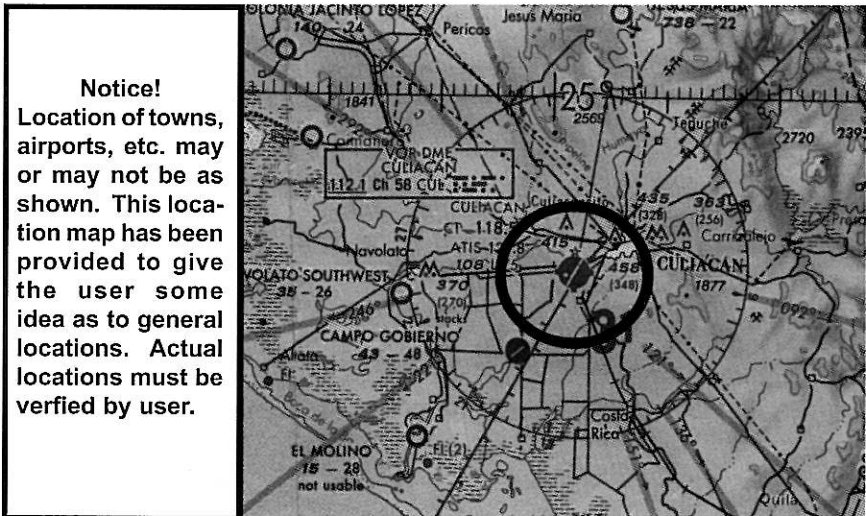
Sinaloa, Mexico

TownIdent: (M) CUL
ICAO Ident: MMCL
Lat: N24 46
Long: W107 28
VOR: 112.1
Atis: 127.8
Approach: N/A
Tower: 118.5
Ground: N/A
Common: 122.8
Elevation: 110
Type: Paved
Length: 7,550
Fuel: 100/Jet
Telephone: 676-0-06-86



Culiacan

Culiacan is the capital of the state of Sinaloa. Primarily a commercial and agricultural center, there is not a lot here for the tourist.



Edition 2001

Copyright 2001 Airports of Mexico
Not to be used for flight, for reference only