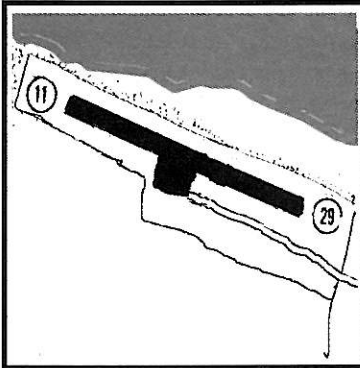
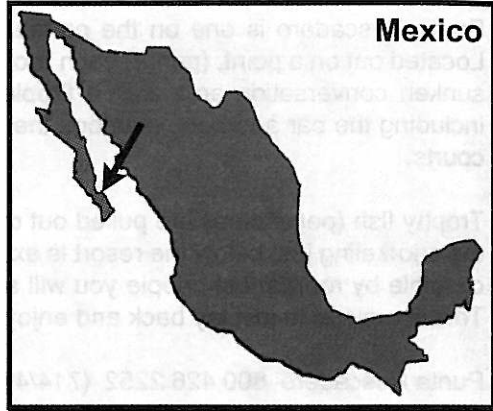


# Punta Pescadero

Baja Sur, Mexico

POON-tah pess-cah-DARE-oh

TownIdent: (M) PPC  
ICAO Ident: N/A  
Lat: N23 48  
Long: W109 42  
VOR: N/A  
Atis: N/A  
Approach: N/A  
Tower: N/A  
Ground: N/A  
Common: 122.8  
Elevation: 25  
Type: Paved  
Length: 3,000  
Fuel: No  
Telephone:



Good paved strip that will accommodate aircraft that burn kerosene. Strip is well maintained and fenced. Strip is limited to registered guests only. The last time I was here, I came back from the hotel to find about 6 goats sleeping under my aircraft. Announce intentions on 122.8. If the resort has their unicom on, they will answer. If not, buzz for a ride.

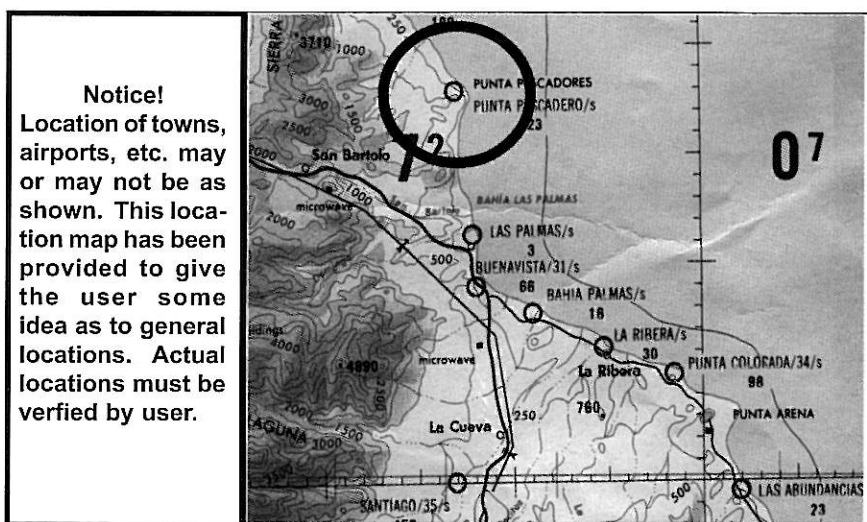


# Punta Pescadero

Punta Pescadero is one on the prettiest resorts on the East Cape. Located out on a point, (punta) each room has a view of the sea and a sunken conversation area with a fireplace. All the common areas, including the bar and pool, overlook the sea and there are two tennis courts.

Trophy fish (pescadero) are pulled out of the sea every day here and the snorkeling just below the resort is excellent. As this is all but inaccessible by road, most people you will see are either locals or pilots. This is a place to just lay back and enjoy the good life.

Punta Pescadero 800 426 2252 (714/470-9627)



Edition 2001

Copyright 2001 Airports of Mexico  
Not to be used for flight, for reference only