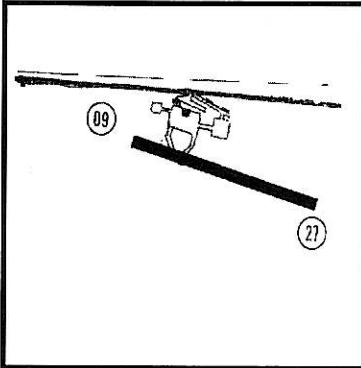
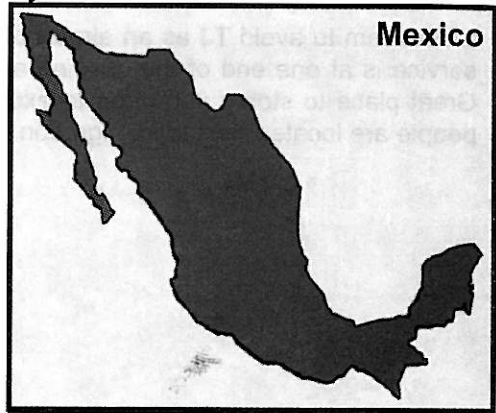


# (International) Tijuana


tee-WHAH-na

## Baja Norte, Mexico

TownIdent: (M) TIJ  
ICAO Ident: MMTJ  
Lat: N32 32  
Long: W116 58  
VOR: 116.5  
Atis: 127.9  
Approach: N/A  
Tower: 118.1  
Ground: (CD 122.34)  
Common: 122.8  
Elevation: 500  
Type: Paved  
Length: 9,710  
Fuel: 100/Jet  
Telephone: 668-3-13-44



Airport of entry. Be sure that you look at the radio frequencies as this is a busy airport and you do need to talk.



# Tijuana

---

Most seem to avoid TJ as an airport of entry primarily because flight service is at one end of the building and immigration is at the other. Great place to stop if you need to exchange money. The exchange people are located next to immigration.

**Notice!**  
Location of towns, airports, etc. may or may not be as shown. This location map has been provided to give the user some idea as to general locations. Actual locations must be verified by user.

